


Cut & Fill Legend


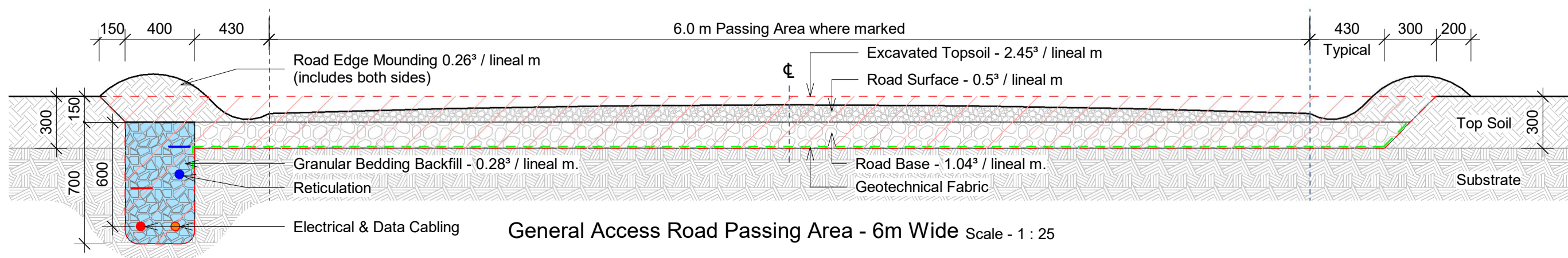
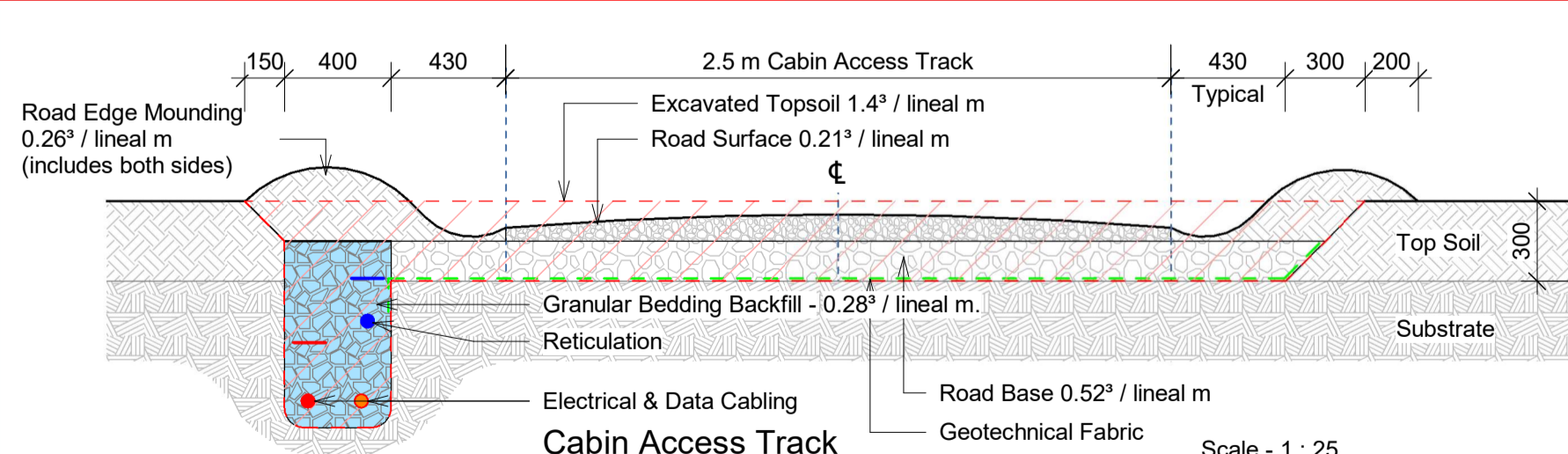
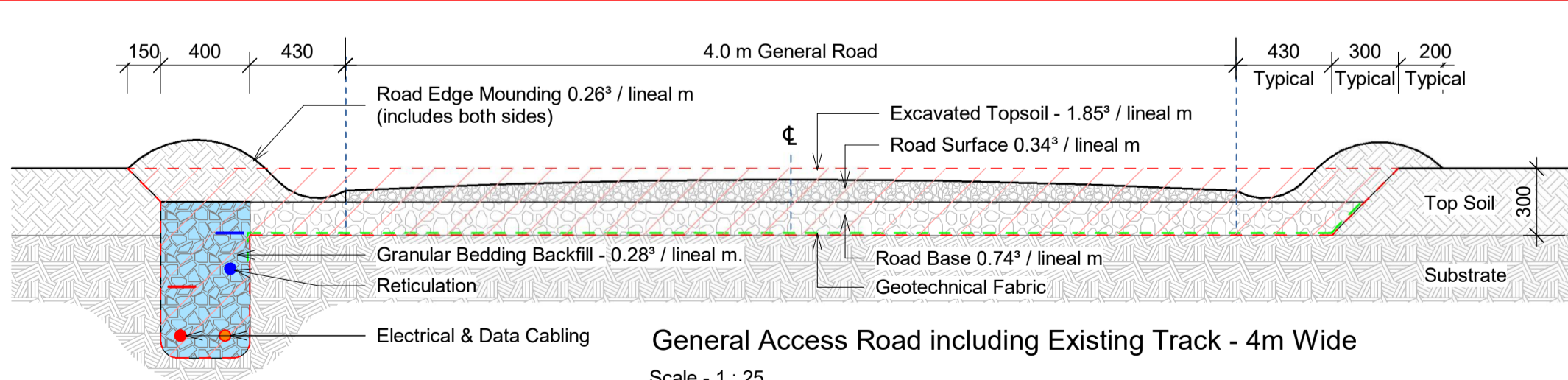


Infrastructure Legend

- Single Cabins - Accommodation for 2
9 x 36 sq m
- Family / Group Cabins - Accommodation for 2 to 4 Linked double cabins 7 x 2 x 36 sq m + Enclosed Deck
- Parking Space + Local water tank, AC unit, Solar Inverter + Battery & 2 Gas Bottles behind Cabins

Earthworks & Roadworks Plan

Scale - 1 : 1000



021 0277 3186
tony@groundupstudio.co.nz

LBP # BP127953
TONY BUTEL

PROJECT **Punakaiki Wild**

CLIENT **ACG Properties Ltd**

ADDRESS **4556 Coast Road
Te Miko, Punakaiki**

SHEET NAME Landscape Earthworks Plan	
PROJECT # 2403	SHEET No A101
DATE 28 05 2025	REVISION 2
SCALE As indicated @ A1	

Rev	Revision Description	Date
2	Lodge Area Reduction & No of Cabins Reduced	08 07 2025

Earthworks to NZ State Highway 6 - Coast Rd. to NZTA approval for work on the South Corridor

- Parameters to understanding our approach in preparing this earthwork assessment
- Only Service Run to Cabins is Potable Water
 - Power - Solar
 - Septics - Stand Alone
 - Heating & Cooking - Gas Bottles
 - Comms - Wifi / Cellular

